

Fremont

Sweetwater












Natrona

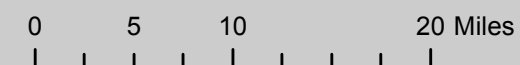
Converse

Albany

Roads in Carbon County

Legend

-  INTERSTATE HIGHWAY
-  US HIGHWAY
-  STATE HIGHWAY
-  COUNTY ROAD
-  BLM ROAD
-  FOREST SERVICE ROAD
-  PRIVATE ROAD
-  CARBON COUNTY
-  MUNICIPALITIES
-  TOWNSHIP RANGE
-  HYDROLOGY



1 in = 10 miles



This map was produced in December 2016

CARBON COUNTY DEPARTMENT OF PLANNING AND DEVELOPMENT MAKES NO WARRANTY, REPRESENTATION, OR GUARANTEE OF ANY KIND REGARDING EITHER ANY MAPS OR OTHER INFORMATION PROVIDED HEREIN OR THE SOURCES OF SUCH MAPS OR OTHER INFORMATION. CARBON COUNTY DEPARTMENT OF PLANNING AND DEVELOPMENT SPECIFICALLY DISCLAIMS ALL REPRESENTATIONS OR WARRANTIES, EXPRESS OR IMPLIED, INCLUDING, WITHOUT LIMITATION, THE IMPLIED WARRANTIES OF MERCHANTABILITY AND FITNESS FOR A PARTICULAR PURPOSE. The Carbon County Department of Planning and Development assumes no liability either for any errors, omissions, or inaccuracies in the information provided regardless of the cause of such or for any decision made, action taken, or action not taken by the user in reliance upon any maps or information provided herein.

